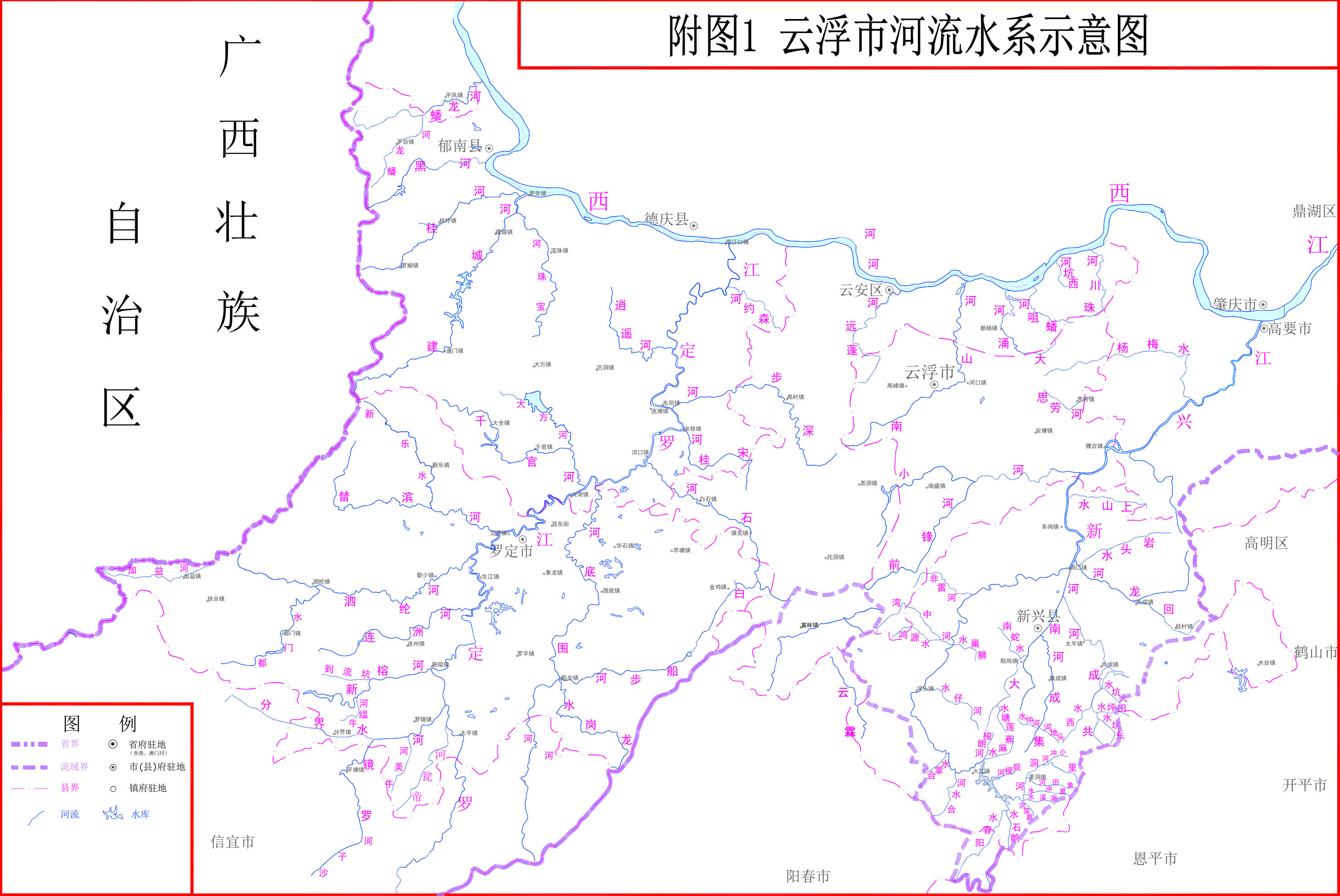


附图1 云浮市河流水系示意图

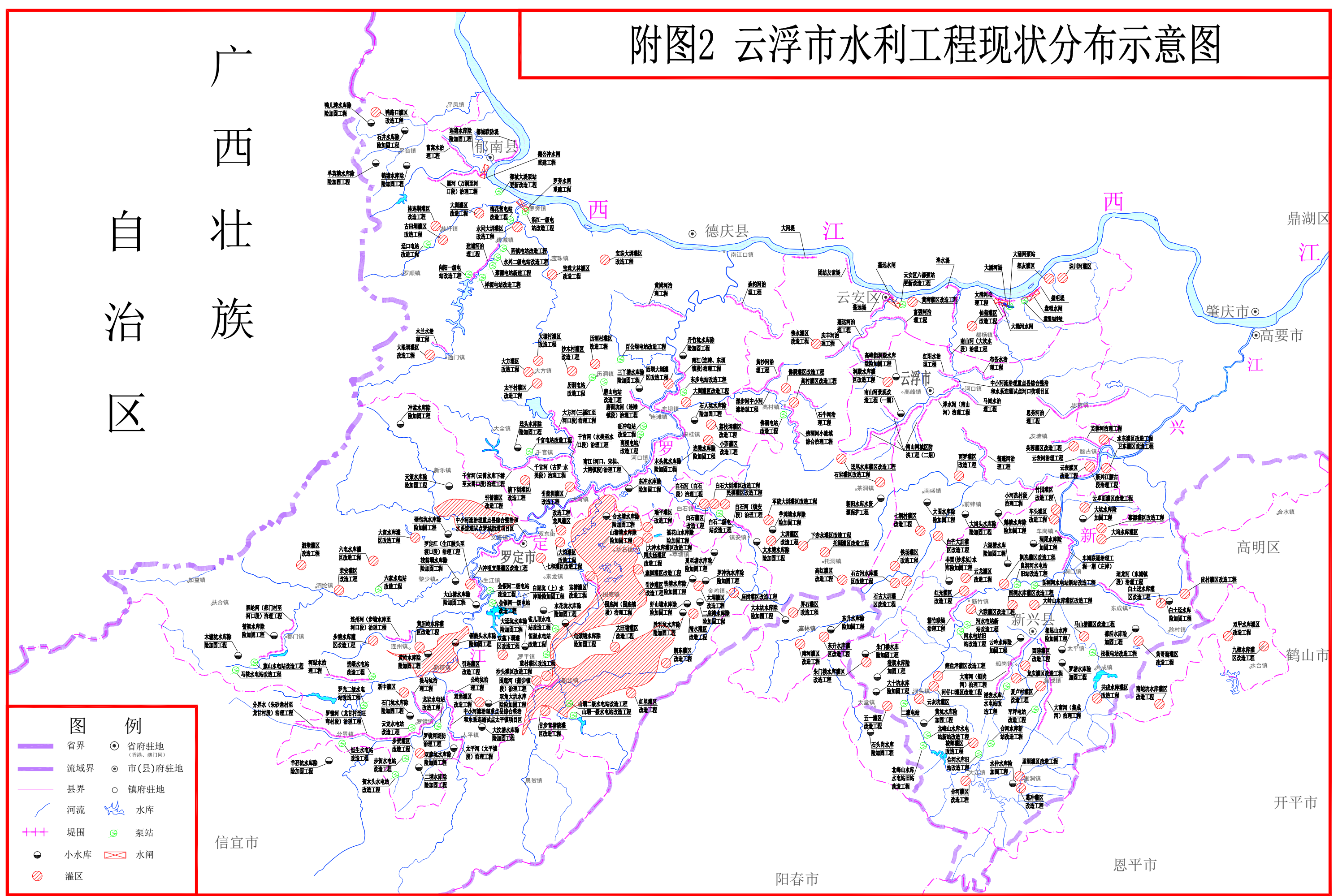
This map illustrates the geographical and administrative features of the Guangxi Zhuang Autonomous Region. Key elements include:

- Administrative Boundaries:** Dashed lines represent provincial boundaries with neighboring regions like Yunnan, Guizhou, and Guangdong. Solid lines indicate county-level divisions within Guangxi.
- Major Rivers:** The map highlights the extensive Guangxi River network, including the Red River (Hong River), Nong River, and others, which are crucial for the region's agriculture and transportation.
- Cities and Towns:** Major cities like Nanning (the capital), Kunming, Guiyang, and Nanchang are marked. Other significant locations include Yulin, Baise, and Hechi.
- Ethnic Group Distribution:** The map shows the distribution of various ethnic groups, with the Zhuang people being the most prominent. Other groups like the Han, Yao, and Miao are also indicated.
- Geographical Features:** The map includes labels for various geographical features such as mountains, plateaus, and water bodies, providing a comprehensive view of the region's terrain.



广西壮族自治区

附图2 云浮市水利工程现状分布示意图



图例

省界

流域界

县界

河流

堤围

小水库

灌区

省府驻地  
(香港、澳门同)

市(县)府驻地

镇府驻地

水库

泵站

水闸

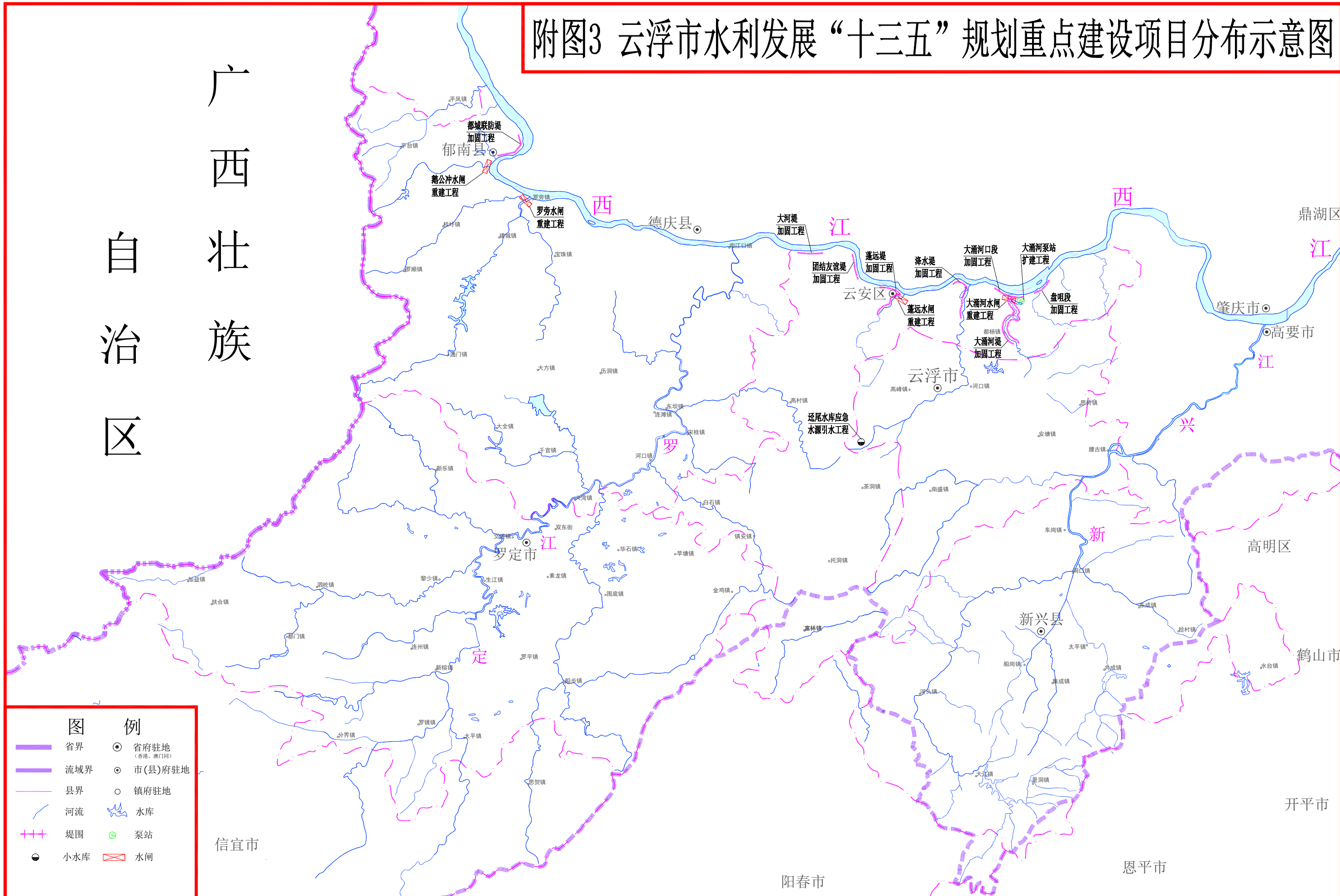
开平市

恩平市

阳春市

信宜市

附图3 云浮市水利发展“十三五”规划重点建设项目分布示意图



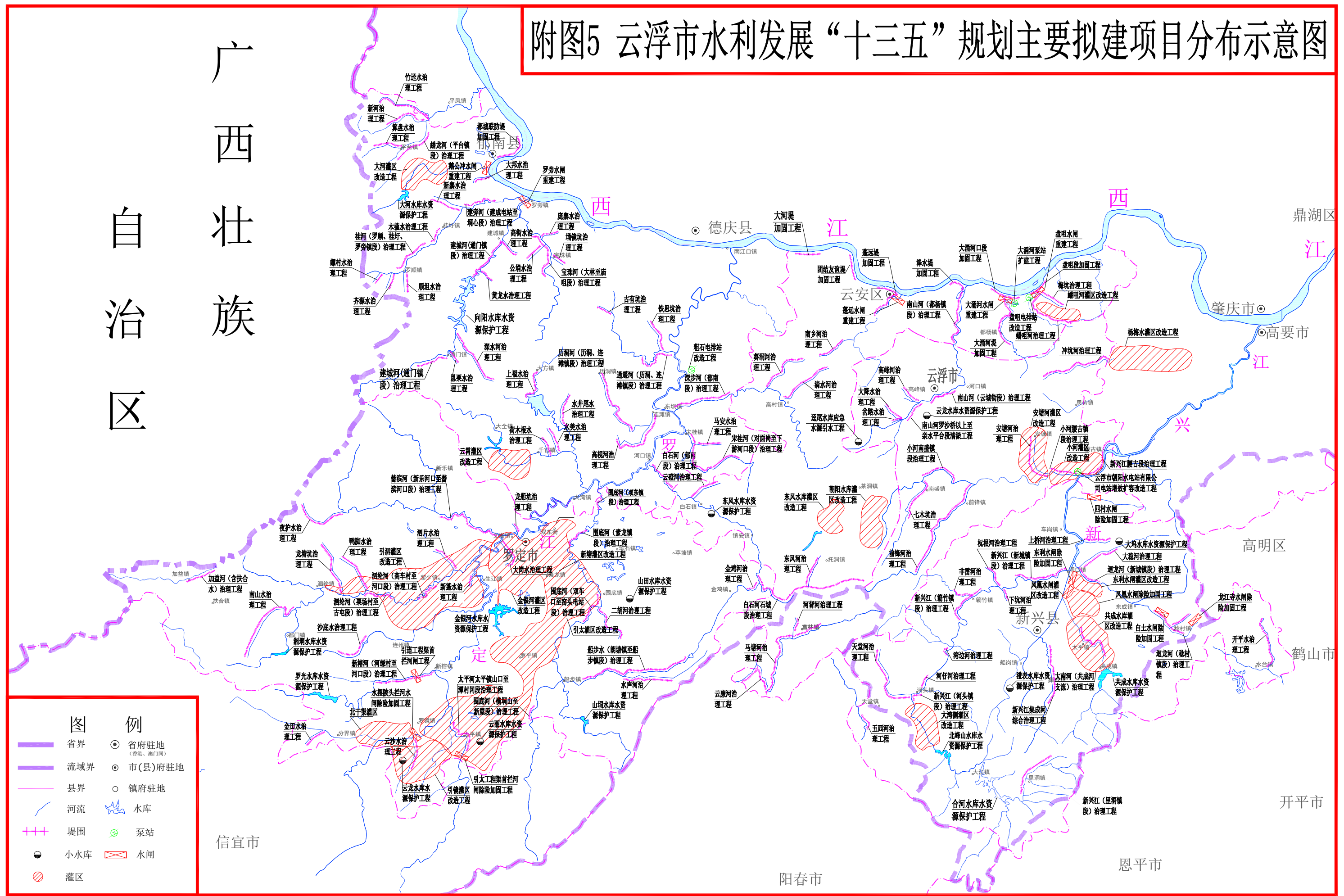


附图4 云浮市水利发展“十三五”规划主要续建项目分布示意图



广西壮族自治区

附图5 云浮市水利发展“十三五”规划主要拟建项目分布示意图



附图6 云浮市水利发展“十三五”规划主要预备项目分布示意图

